ELECTION DISTRICTS & PRECINCTS

approved 14 May, 2002

ELECTION DISTRICT 1

Precinct Name	Polling Location
Chamblissburg Fire & Rescue Squad	9960 Stewartsville Road
Goodview Elementary School	1374 Rivermont Academy
Hardy Volunteer Fire Company	1220 Bandy Mill Road

ELECTION DISTRICT 2

Precinct Name	Polling Location
Body Camp Elementary School	1061 Elementary Way
Moneta Elementary School	12716 Moneta Road
Saunders Vounteer Fire Company	12253 Smith Mountain Lake PKY
Staunton River High School	1065 Golden Eagle Drive

ELECTION DISTRICT 3

Precinct Name	Polling Location
Bedford County Nursing Home	1229 County Farm Road
Bethesda United Methodist Church	14426 Wyatts Way
Forest Youth Athletic Association	3372 Thomas Jefferson Road
Huddleston Elementary School	1027 Huddleston Drive
New London Academy	12400 E Lynchburg Salem TPK

ELECTION DISTRICT 4

Precinct Name	Polling Location
Builders Meeting Center	106 Enterprise Drive
Forest Elementary School	1 Scholar Lane
Thomas Jefferson Elementary School	1255 Patriot Place

ELECTION DISTRICT 5

Precinct Name	Polling Location
Greenstone	106 Enterprise Drive
Big Island Elementary School	1114 School Days Road
Boonsboro Elementary School	1234 Eagle Circle
Boonsboro Ruritan Club	1499 Coffee Road
Odd Fellows Hall	4430 Kelso Mill Road
Sedalia Center	1108 Sedalia School Road

ELECTION DISTRICT 6

Precinct Name	Polling Location
Montvale Elementary School	1 Little Patriot Place
Saunders Grove Church of the Brethren	3004 Saunders Grove Road
Shady Grove Baptist Church	1861 Jordantown Road
Thaxton Elementary School	1061 Monorail Circle

ELECTION DISTRICT 7

Precinct Name	Polling Location
Bedford Church of Christ	1604 Moneta Road
Bellevue Community Center	4061 Good Station Road
Liberty High School	100 Liberty Minutemen Drive
Suck Spring Southern Baptist Church	3759 Jopling Road

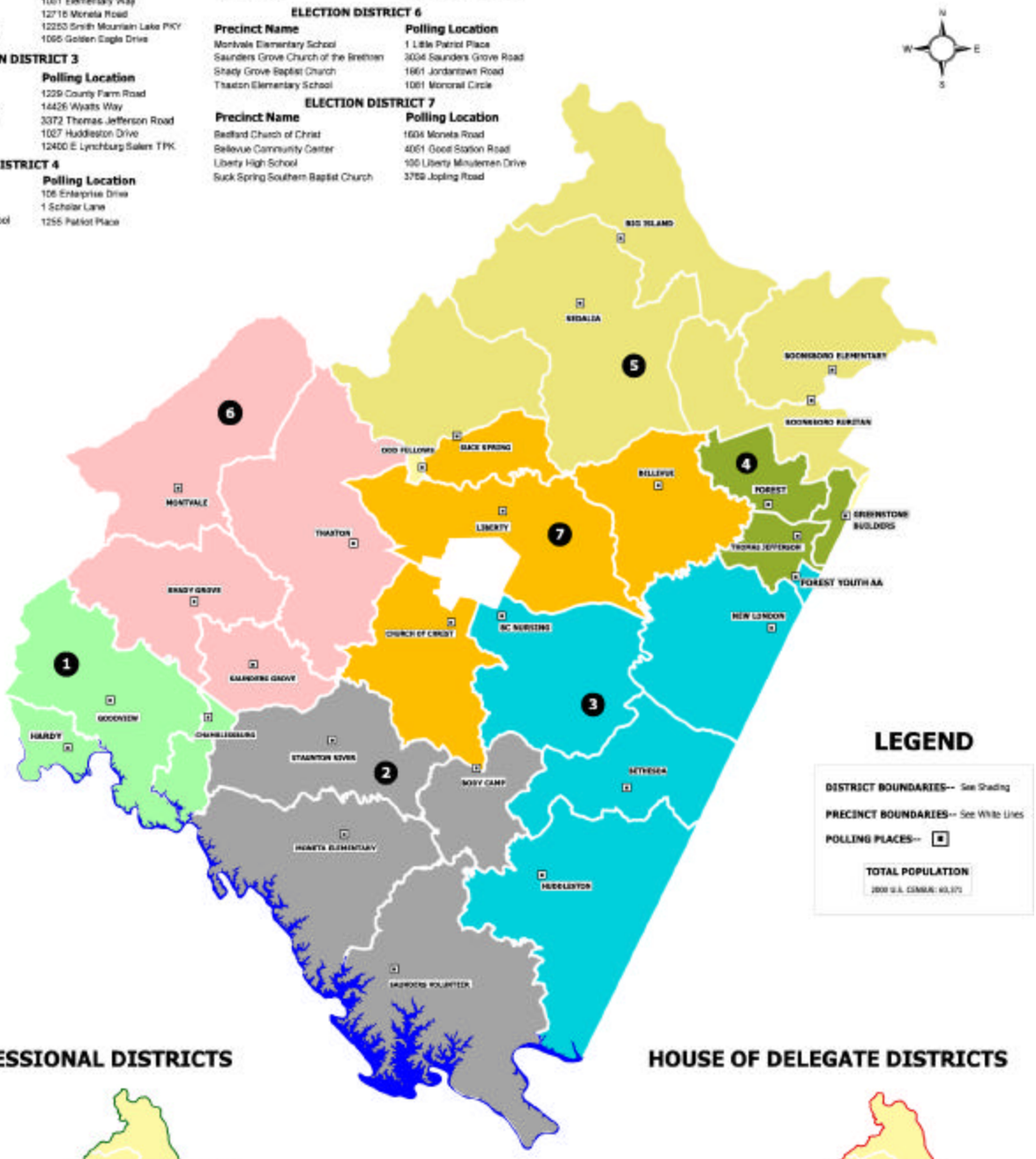

LEGEND

DISTRICT BOUNDARIES-- See Shading

PRECINCT BOUNDARIES-- See White Lines

POLLING PLACES--

TOTAL POPULATION

2000 U.S. CENSUS: 60,371

CONGRESSIONAL DISTRICTS

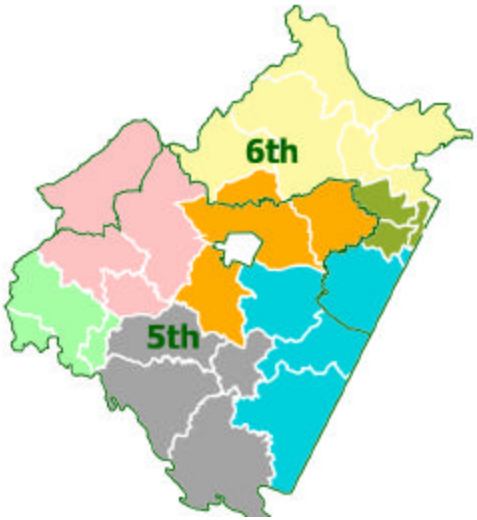

HOUSE OF DELEGATE DISTRICTS

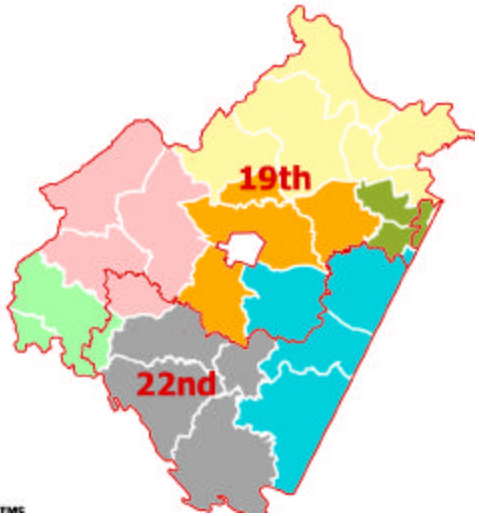

DEPARTMENT OF GEOGRAPHIC INFORMATION SYSTEMS